

O8032b WATERGANG V/D HOGE LANDEN
 (VHAG: 3998)
SINT-GILLIS-WAAS

Dwarsprofiel_140


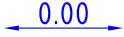




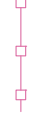






DWARSPROFIELPLAN

Kruinbreedtes zijn indicatief.

Opgemeten in: april 2017

Opgemeten volgens bestek: M-05-001

LEGENDE

- | | | | | | | | | |
|---|----------------------|---|------|------------------|---|------------------|---|------------|
|  | beginpunt begroeiing |  | 0.00 | kruinbreedte (m) |  | weide-afsluiting |  | beton |
|  | vaste bodem |  | | as dwarsprofiel |  | afsluiting |  | metselwerk |
|  | slibbodem |  | | haag |  | muur |  | aarde |
| | | | | | | |  | hout |

DWARSPROFIEL 140

Km 1555.47m
 Hsch 1/100
 Lsch 1/100
 Vvlak 2.00 T.A.W

