Legende







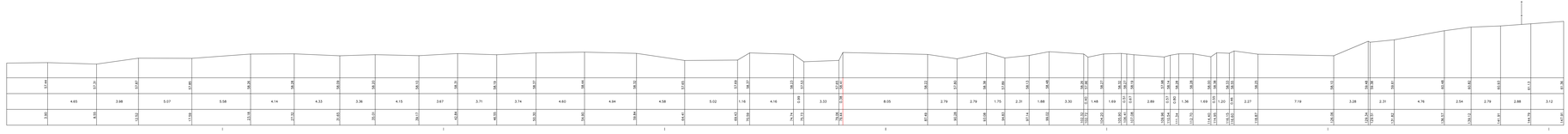

| Gemeente Tienjuren | | DWARSPROFIELPLAN |
|---|---|---|
| B2022 Voer | | Afdeling/nr. : 47a |
| Wijk/nr. : 01 | | Datum aanmaking : 1997-12-01 |
| Locatie uitleg/punt (LBTG) : | X-coördinaat : 162175.0002 Y-coördinaat : 164905.8240 | Schaal : 1/100 |

VLAAMS BRABANT