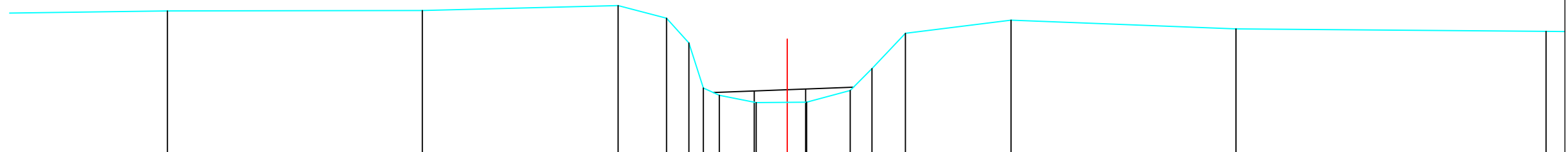
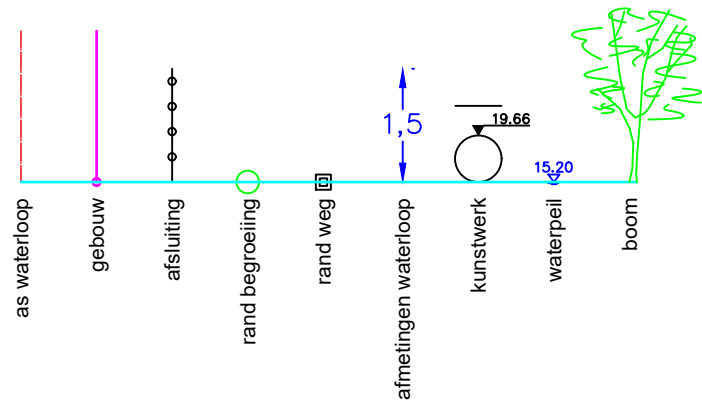



Legende



| | | | | | | | | | | | | | | | | |
|---------------|-------|-------|-------|-------|-------|-------|-------|-------|-------|-------|-------|-------|-------|-------|-------|-------|
| BODEMPEIL | 10.08 | 10.09 | 10.19 | 9.93 | 9.42 | 8.49 | 8.34 | 8.19 | 8.20 | 8.44 | 8.89 | 9.62 | 9.89 | 9.71 | 9.66 | |
| SLIBBODEM | | | | | | | | 8.43 | 8.47 | | | | | | | |
| CUMULAFSTAND | 11.23 | 16.49 | 20.53 | 21.53 | 21.99 | 22.29 | 22.62 | 23.38 | 24.02 | 24.42 | 25.32 | 25.77 | 26.46 | 28.64 | 33.28 | 39.68 |
| TUSSENAFSTAND | 5.20 | 5.26 | 4.04 | 1.00 | 0.46 | 0.30 | 0.33 | 0.76 | 0.64 | 0.40 | 0.90 | 0.45 | 0.69 | 2.18 | 4.64 | 6.40 |

| | | | |
|---|--|---|--|
| Gemeente Keerbergen B2006 Vrouwvliet VHAG: 6553 Locatie atlaspunt (LB72): X-coördinaat: 171151,2321 Y-coördinaat: 189509,7124 | | DWARSPROFIELPLAN Atlaspunt - 597 Datum opmeting: 1/07/2000 Schaal: 1/100 |  VLAAMS- BRABANT |
|---|--|---|--|