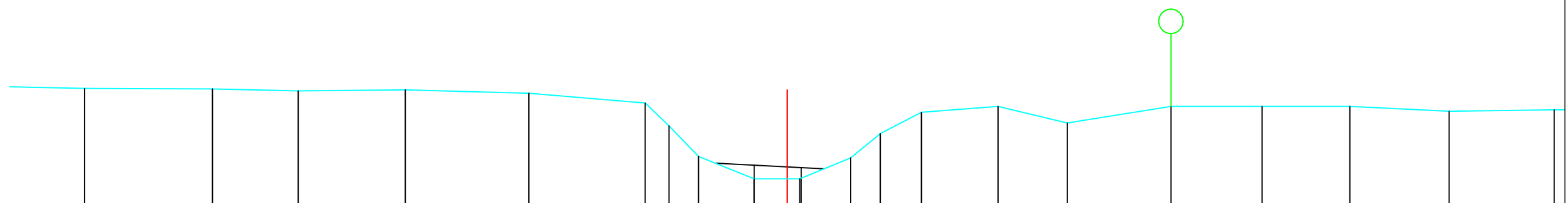
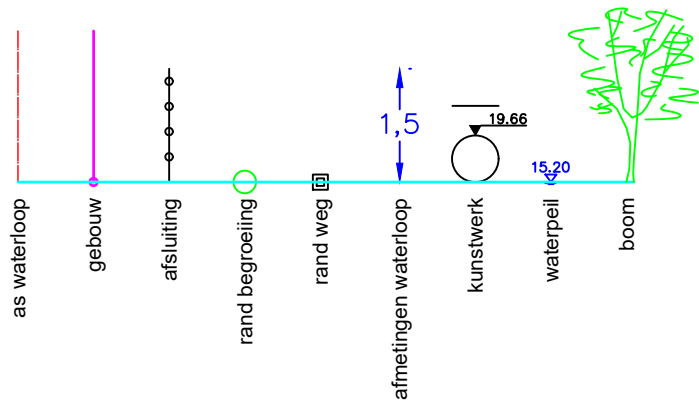



Legende



BODEMPEIL	10.53	10.52	10.48	10.50	10.43	10.23	9.76	9.13	8.67	8.67	9.10	9.60	10.04	10.16	9.82	10.16	10.16	10.16	10.06	10.09	
SLIBBODEM									8.95	8.90											
CUMULAFSTAND	8.55	11.19	12.96	15.17	17.72	20.12	20.61	21.22	22.37	23.05	24.36	24.97	25.82	27.40	28.83	30.97	32.85	34.66	36.71	38.88	
TUSSENAFSTAND		2.64	1.77	2.21	2.55	2.40	0.49	0.61	1.15	0.68	1.05	0.61	0.85	1.58	1.43	2.14	1.88	1.81	2.05	2.17	

Gemeente Keerbergen B2006 Vrouwvliet VHAG: 6553 Locatie atlaspunt (LB72): X-coördinaat: 172198,1012 Y-coördinaat: 189562,7275		DWARSPROFIELPLAN Atlaspunt - 631 Datum opmeting: 1/07/2000 Schaal: 1/100	 VLAAMS- BRABANT
--	--	---	--