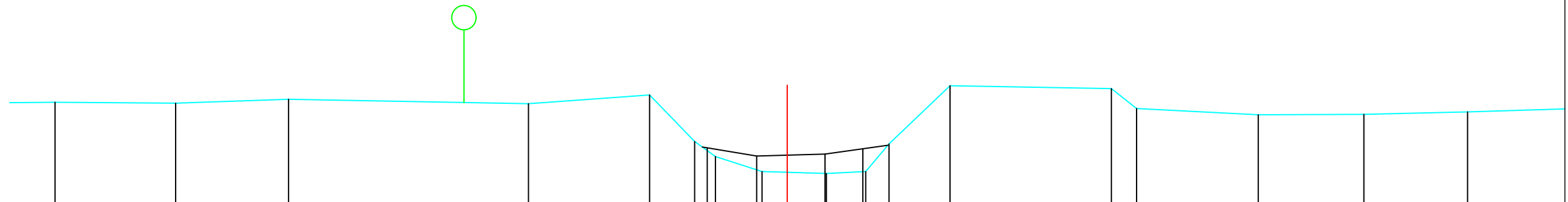
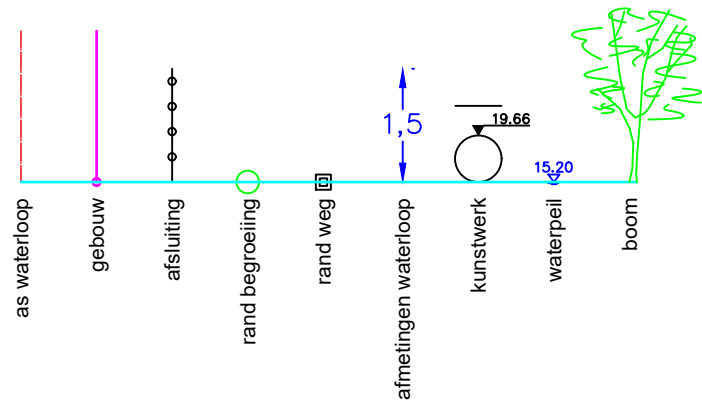



Legende



BODEMPEIL	11.15	11.13	11.21	11.12	11.30	10.34	10.03	9.72	9.68	9.72	10.29	11.49	11.43	11.02	10.89	10.90	10.95		
SLIBBODEM						10.21	10.04	10.08	10.19										
CUMULAFSTAND	8.06	10.55	12.88	17.83	20.33	21.26	21.69	22.65	23.17	23.98	24.79	25.27	26.53	29.86	30.38	32.89	35.07	37.21	
TUSSENAFSTAND		2.49	2.33	4.95	2.50	0.93	0.43	0.96	0.52	0.81	0.81	0.48	1.26	3.33	0.52	2.51	2.18	2.14	2.27

Gemeente Tremelo B2006 Vrouwvliet VHAG: 6553 Locatie atlaspunt (LB72): X-coördinaat: 174376,4551 Y-coördinaat: 188320,8669		DWARSPROFIELPLAN Atlaspunt - 817 Datum opmeting: 1/07/2000 Schaal: 1/100	 VLAAMS- BRABANT
---	--	---	---