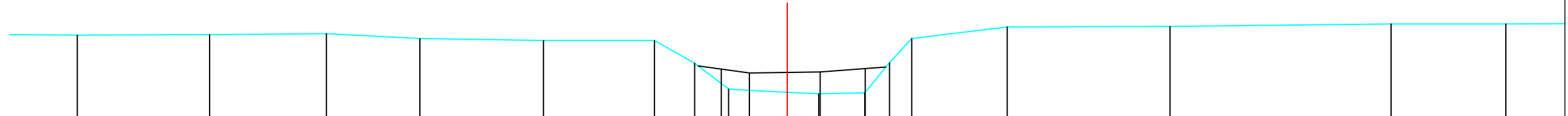
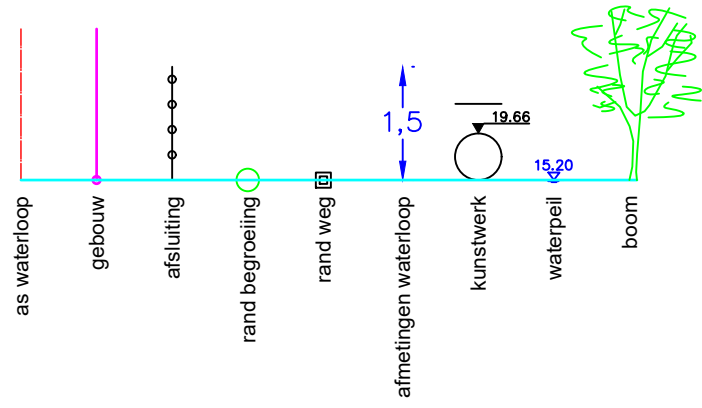



Legende



BODEMPEIL	10.84	10.85	10.87	10.77	10.73	10.73	10.26	9.73	9.70	9.63	9.65	10.27	10.77	11.01	11.02	11.07	11.07		
SLIBBODEM							10.14	10.06	10.08	10.15									
CUMULAFSTAND	9.47	12.20	14.61	16.54	19.09	21.38	22.21	22.91	23.34	24.12	24.77	25.72	26.23	26.69	28.66	32.02	36.58	38.95	
TUSSENAFSTAND	54	2.73	2.41	1.93	2.55	2.29	0.83	0.70	0.43	0.78	0.65	0.95	0.50	0.46	1.97	3.36	4.56	2.37	2

Gemeente Tremelo B2006 Vrouwvliet VHAG: 6553 Locatie atlaspunt (LB72): X-coördinaat: 174539,8896 Y-coördinaat: 188322,6696		DWARSPROFIELPLAN Atlaspunt - 821 Datum opmeting: 1/07/2000 Schaal: 1/100	 VLAAMS- BRABANT
---	--	---	--