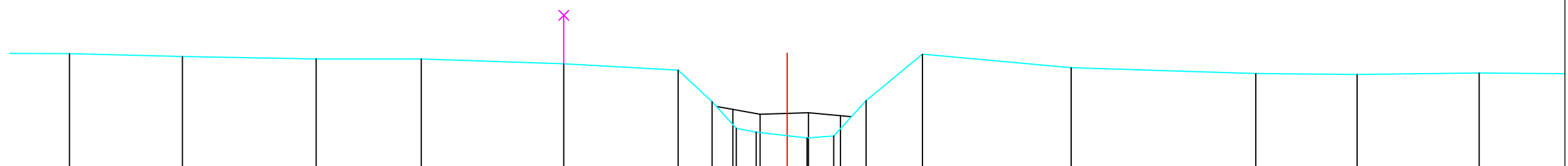
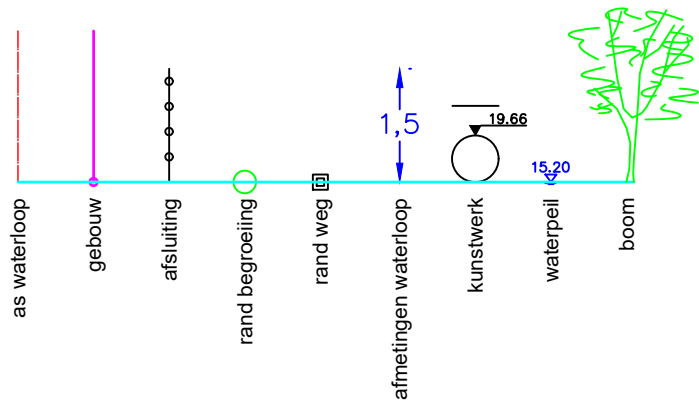



Legende



BODEMPEIL		11.49	11.43	11.38	11.38	11.28	11.15	10.50	9.95	9.87	9.75	9.79	10.52	11.48	11.20	11.08	11.06	11.09	
SLIBBODEM								10.34	10.24	10.27	10.21								
CUMULAFSTAND		7.34	9.67	12.43	14.60	17.54	19.90	20.60	21.10	21.51	22.15	22.56	23.11	23.78	24.94	28.01	31.82	33.91	36.43
TUSSENAFSTAND	4	2.33	2.76	2.17	2.94	2.36	0.70	0.50	0.40	0.64	0.40	0.55	0.67	1.16	3.07	3.81	2.09	2.52	2.54

Gemeente Tremelo <b>B2006</b> <b>Vrouwvliet</b> VHAG: 6553 Locatie atlaspunt (LB72): X-coördinaat: 175226,0228 Y-coördinaat: 188930,9448		DWARSPROFIELPLAN Atlaspunt - 847 Datum opmeting: 1/07/2000 Schaal: 1/100	 VLAAMS- BRABANT
---	--	---	--