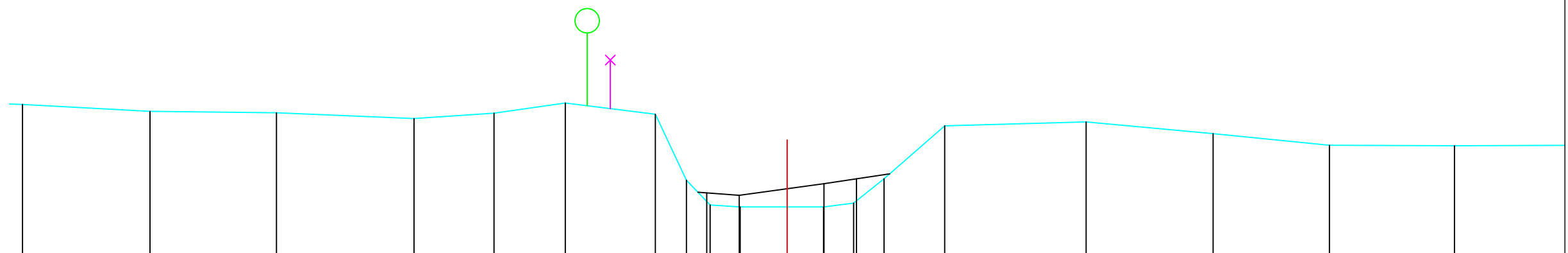
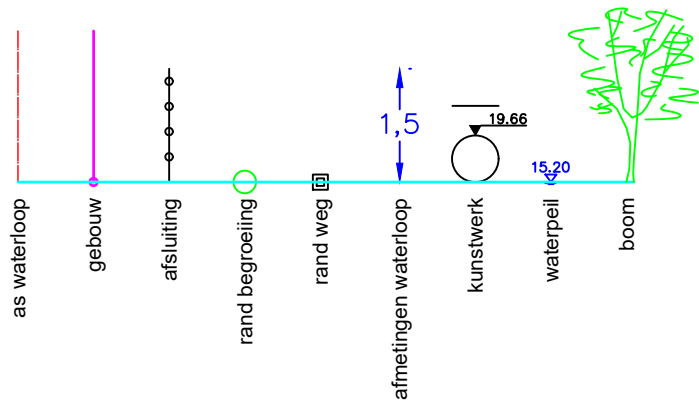



Legende



BODEMPEIL	12.23	12.09	12.06	11.94	12.05	12.26	12.03	10.67	10.16	10.12	10.12	10.20	10.70	11.79	11.87	11.63	11.39	11.38		
SLIBBODEM								10.41	10.36		10.60	10.70								
CUMULAFSTAND	3.15	5.78	8.39	11.23	12.88	14.35	16.21	16.85	17.34	17.96	18.93	19.68	20.30	20.93	22.18	25.10	27.72	30.12	32.70	
TUSSENAFSTAND		2.63	2.61	2.84	1.65	1.47	1.86	0.64	0.49	0.62	0.97	0.75	0.62	0.63	1.25	2.92	2.62	2.40	2.58	2.93

Gemeente Tremelo B2006 Vrouwvliet VHAG: 6553 Locatie atlaspunt (LB72): X-coördinaat: 175436,1476 Y-coördinaat: 189103,2498		DWARSPROFIELPLAN Atlaspunt - 854 Datum opmeting: 1/07/2000 Schaal: 1/100	 VLAAMS- BRABANT
---	--	---	--