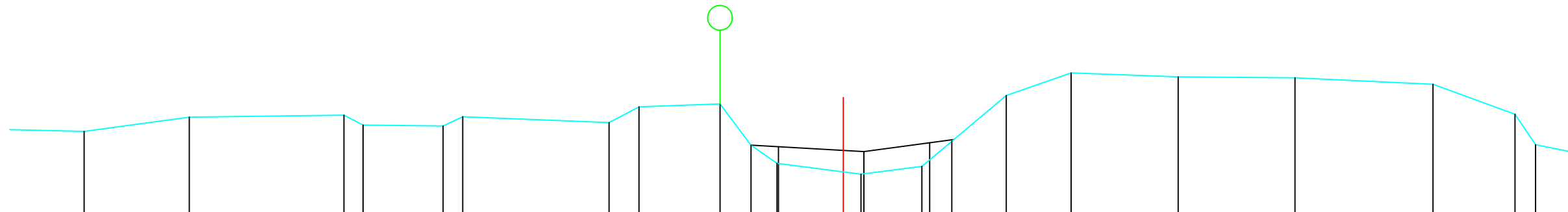
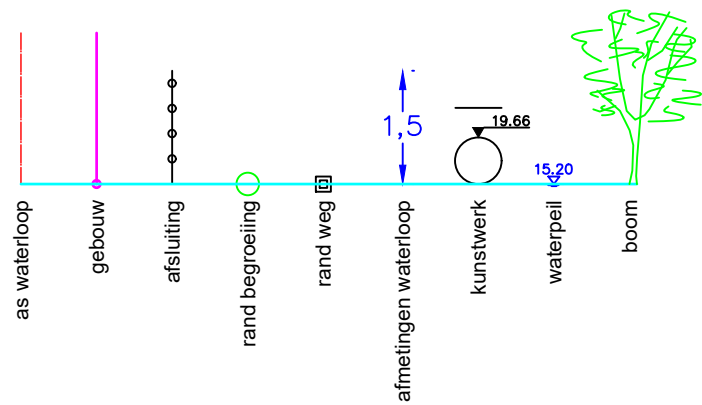



Legende



BODEMPEIL	10.81	11.10	11.14	10.94	10.92	11.11	10.99	11.31	11.37	10.53	10.16	9.94	10.10	10.61	11.54	12.00	11.92	11.90	11.77	11.16	10.54	10.40	
SLIBBODEM											10.50	10.40	10.58										
CUMULAFSTAND	7.87	10.01	13.16	13.55	15.18	15.58	18.56	19.17	20.82	21.45	21.98	23.33	23.69	24.93	25.54	26.65	27.97	30.15	32.53	35.34	37.01	37.43	38.13
TUSSENAFSTAND	2.09	2.14	3.15	0.39	1.63	0.40	2.98	0.61	1.65	0.63	0.53	1.35	0.36	1.24	0.61	1.11	1.32	2.18	2.38	2.81	1.67	0.42	0.70

Gemeente Tremelo B2006 Vrouwvliet VHAG: 6553 Locatie atlaspunt (LB72): X-coördinaat: 175753,7902 Y-coördinaat: 189479,7641		DWARSPROFIELPLAN Atlaspunt - 868 Datum opmeting: 1/07/2000 Schaal: 1/100	 VLAAMS- BRABANT
---	--	---	--