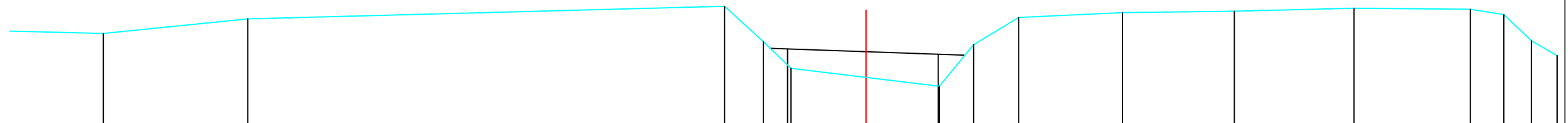
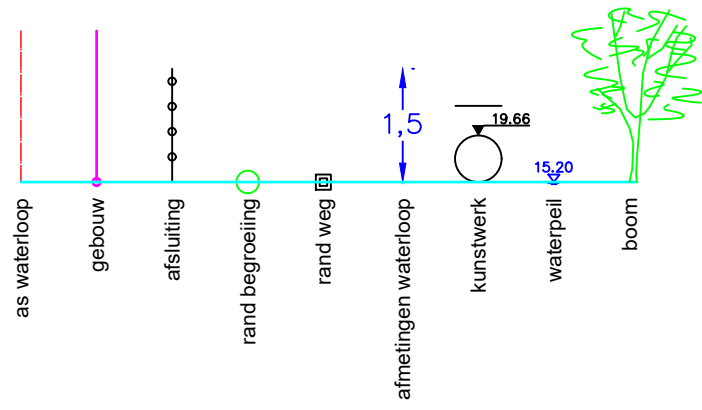



Legende



BODEMPEIL	11.02	11.32		11.58	10.85	10.30		9.93	10.79	11.35	11.45	11.48	11.54	11.52	11.41	10.87	10.56
SLIBBODEM						10.70		10.59									
CUMULAFSTAND	13.54	16.52		26.36	27.16	27.73	29.28	30.79	31.50	32.43	34.57	36.88	39.35	41.75	42.44	43.01	43.54
TUSSENAFSTAND	3.17	2.98	9.84		0.80	0.57	1.55	1.51	0.71	0.93	2.14	2.31	2.47	2.40	0.69	0.57	0.53

Gemeente Tremelo B2006 Vrouwvliet VHAG: 6553 Locatie atlaspunt (LB72): X-coördinaat: 175849,8903 Y-coördinaat: 189548,5526		DWARSPROFIELPLAN Atlaspunt - 871 Datum opmeting: 1/07/2000 Schaal: 1/100	 VLAAMS- BRABANT
---	--	---	--