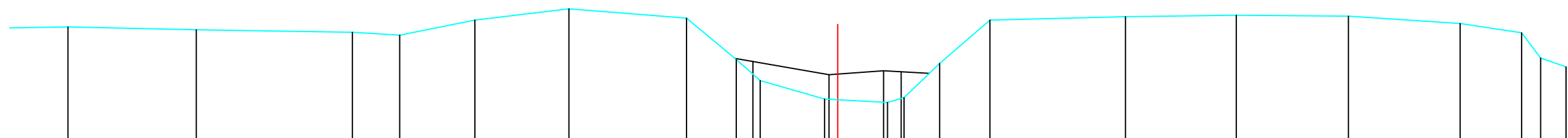
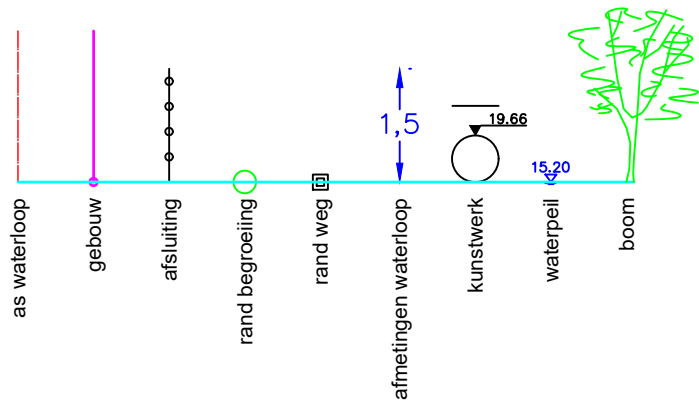



Legende



BODEMPEIL	11.45	11.39	11.34	11.28	11.59	11.82	11.63	10.78	10.35	9.97	9.90	10.00	10.70	11.59	11.66	11.69	11.67	11.52	11.33	10.81	10.63
SLIBBODEM								10.74		10.47	10.55	10.53									
CUMULAFSTAND	10.91	13.54	16.74	17.71	19.25	21.18	23.59	24.61	25.10	26.42	27.71	28.05	28.78	29.81	32.59	34.86	37.16	39.45	40.71	41.10	41.62
TUSSENAFSTAND		2.63	3.20	0.97	1.54	1.93	2.41	1.02	0.49	1.32	1.02	0.34	0.73	1.03	2.78	2.27	2.30	2.29	1.26	0.39	0.52

Gemeente Tremelo B2006 Vrouwvliet VHAG: 6553 Locatie atlaspunt (LB72): X-coördinaat: 175884,003 Y-coördinaat: 189571,1648		DWARSPROFIELPLAN Atlaspunt - 872 Datum opmeting: 1/07/2000 Schaal: 1/100	 VLAAMS- BRABANT
--	--	---	---