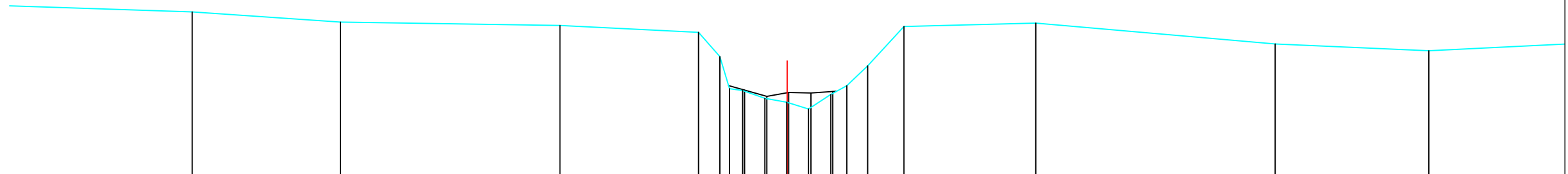
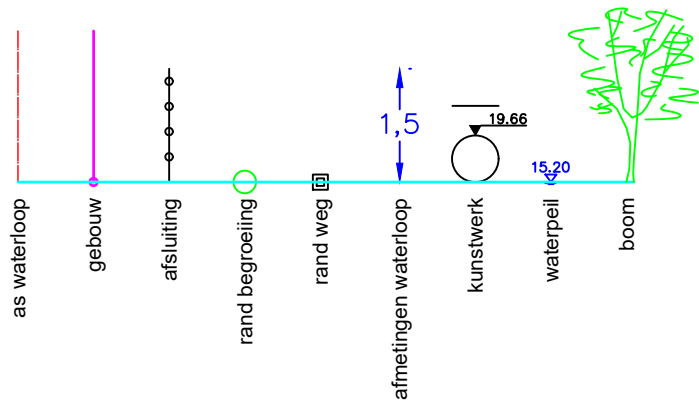



Legende



BODEMPEIL	12.51	12.30	12.23	12.09	11.59	10.93	10.89	10.73	10.65	10.51	10.81	10.99	11.40	12.21	12.28	11.85	11.71
SLIBBODEM						10.90	10.77	10.85	10.84	10.87							
CUMULAFSTAND	4.53	7.59	12.12	14.98	15.42	15.62	15.89	16.35	16.80	16.81	17.25	18.04	18.47	19.22	21.94	26.88	30.05
TUSSENAFSTAND	4.53	3.06	4.53	2.86	0.44	0.29	0.46	0.45	0.40	0.46	0.33	0.40	0.75	2.72	4.94	3.17	5.5

Gemeente Tremelo B2006 Vrouwvliet VHAG: 6553 Locatie atlaspunt (LB72): X-coördinaat: 177109,1491 Y-coördinaat: 190292,1884		DWARSPROFIELPLAN Atlaspunt - 914 Datum opmeting: 1/07/2000 Schaal: 1/100	 VLAAMS- BRABANT
---	--	---	--